

“ Once again we are thrilled to have attracted some of the industry’s leading experts. Over 70 abstracts were submitted and the quality was so high that it was an extremely challenging task for the technical committee to whittle down to just 21 papers. As a result, I’m delighted to announce we have a balanced, relevant and exciting programme to present in April. ”

Ed Danson, Conference Chairman

➔ Register to attend online at: [www.offshoresurvey.co.uk](http://www.offshoresurvey.co.uk)

 Offshore Survey  @Offshore\_Survey #offshore




## WEDNESDAY 15 APRIL 2015

0830	Registration at Ocean Business Registration Area	
0900	Ed Danson, Conference Chairman Managing Director, <b>Swan Consultants</b> , UK	Introduction and welcome from the Conference Chairman
0915	 Rafael Ponce, Global Maritime Business Development Manager, <b>Esri</b> , USA	<b>KEYNOTE PRESENTATION:</b> The Future of GIS and its impact in the ocean activities
<b>1 Industry and Professional Issues</b>		
0950	 Celina Thom, Project Manager <b>DOF Subsea</b> , Norway	Deconstructing workflows to solve the problems of today
1015	Chris Whomersley, Retired ex <b>Foreign Commonwealth Office</b> , UK	Offshore Surveys and the International Law of the Sea
1040	 Nick Hough, Technical Adviser <b>IMCA</b> , UK	<b>IMCA Offshore Survey guidance:</b> an update on further developments
1105	Coffee Break	



## 2 Hydrographic and Seabed Survey

1145	 Vincent Latron, Operations Geophysicist and Eric Cauquil, Offshore Site Investigation & Geohazard Expert, <b>TOTAL E&amp;P</b> , France	Deep-water field asset monitoring by AUV: a new range of sensors and tools
1210	 James Williams, Managing Director <b>Swathe Services Group</b> , UK	Advances in Unmanned Surface Vessels (USVs)
1235	 Chris Moore, AUV Program Manager <b>Phoenix International Holdings</b> , USA	AUV operations in Search of MH370
1300	Lunch break and time to join colleagues at Ocean Business	

## 3 Subsea Positioning

1430	 Danny Wake, Group Support Surveyor <b>Subsea7</b> , UK	Survey calibration reliability, management and proposed efficiency savings
1455	 Sam Hanton, Director of Survey <b>Nautronix</b> , UK	Acoustic Positioning – The magic and the myths
1520	 Yves Paturel, Inertial Systems Senior Expert <b>iXBlue</b> , France	Inertial navigation at high latitude: Trials and test results
1545	Coffee break	

## 4 Hydrographic and Seabed Survey

1630	 Jim Powell, Hydrographic Survey <b>Port of London Authority</b> , UK	Developing a robust method for vessel dimensional control surveys
1655	 Duncan Mallace, Managing Director <b>MMT (UK) Ltd</b> , UK	Faster, more accurate, higher resolution pipeline inspection
1720	Ocean Business exhibition followed by the Ocean Business/Offshore Survey Gala Dinner (Please pre-book tickets)	

## THURSDAY 16 APRIL 2015

0900	Ed Danson, Conference Chairman Managing Director, <b>Swan Consultants</b> , UK	Introduction to day two
<b>5 Hydrographic and Seabed Survey</b>		
0905	 Kevin Black, Technical Director <b>Partrac Ltd</b> , UK	Turbulence in Marine Environments (TiME) - A MRCF funded project
0930	 Doug Hrvoic, President <b>Marine Magnetics</b> , Canada	High-resolution near-shore geophysical survey using an AUV
0955	 Delphine Coates, Marine Consultant <b>Marine Ecological Surveys Limited</b> , UK	Multi-technique surveys to detect ecological changes in offshore wind farms
1020	Coffee Break	
<b>6 Data Processing and Visualisation</b>		
1100	 Michael Redmayne, Account Manager <b>CARIS</b> , USA, and Andrew Orthmann, Charting Program Manager <b>TerraSond</b> , USA	Reducing Ping to Chart Time through autonomous on-board data processing
1125	 Andrew Waddington, Managing Director <b>Andy Waddington Hydrographic Consultants</b> , UK	A standard for bathymetric data from space-based observation
1150	 Brian Gamet, Chief Hydrographic Surveyor <b>Fugro EMU</b> , UK	High resolution remote sensing imagery of subsea infrastructure
1215	Lunch break and time to join colleagues at Ocean Business	
<b>7 Survey Operations</b>		
1345	 Anne Chabert, Chief Geophysicist <b>Fugro EMU</b> , UK	The application of marine geophysical methods for UXO detection
1410	 Matthew Goode, Geodesist <b>Fugro Intersite B.V.</b> , Netherlands	New developments in precise offshore positioning
1435	 Pat Fournier, Operations Manager <b>Neptune</b> , Australia	Case Study: Gorgon Heavy lift and tie-in construction survey
1500	Ed Danson, Conference Chairman Managing Director, <b>Swan Consultants</b> , UK	Closing remarks
1515	Close of conference	

Programme correct as at 03 February 2015. Programme subject to change, please refer to [www.offshoresurvey.co.uk](http://www.offshoresurvey.co.uk) for updates

**For more information:**  
Email: [info@oceanbusiness.com](mailto:info@oceanbusiness.com)  
Telephone: +44 (0)1453 836363

[www.offshoresurvey.co.uk](http://www.offshoresurvey.co.uk)